









Free Medical Clinic

Directions

Distance

Total Est. Time: 14 minutes

Total Est. Distance: 6.58 miles

- | | | |
|--|---|-----------|
|  | 1: Start out going WEST on WOODLAND AVE toward 14TH PL. | 0.4 miles |
|  | 2: Turn RIGHT onto MARTIN LUTHER KING JR PKWY. | 0.4 miles |
|  | 3: Turn LEFT onto COTTAGE GROVE AVE. | 0.2 miles |
|  | 4: Merge onto I-235 W via the ramp on the LEFT. | 2.8 miles |
|  | 5: Take the 63RD ST / IA-28 exit- EXIT 4- toward WINDSOR HTS. | 0.1 miles |
|  | 6: Turn LEFT onto IA-28 / 1ST ST / 63RD ST. | 1.5 miles |
|  | 7: Turn RIGHT onto MAPLE ST. | 0.8 miles |
|  | 8: End at 1312 Maple St
West Des Moines, IA 50265-4303, US | |

Total Est. Time: 14 minutes

Total Est. Distance: 6.58 miles

