








Hospice of Central Iowa

Directions

Distance

Total Est. Time: 12 minutes

Total Est. Distance: 6.02 miles

- | | | |
|--|--|-----------|
|  | 1: Start out going WEST on WOODLAND AVE toward 14TH PL. | 0.4 miles |
|  | 2: Turn RIGHT onto MARTIN LUTHER KING JR PKWY. | 0.4 miles |
|  | 4: Merge onto I-235 W via the ramp on the LEFT. | 2.8 miles |
|  | 5: Take the 63RD ST / IA-28 exit- EXIT 4- toward WINDSOR HTS. | 0.1 miles |
|  | 6: Turn LEFT onto IA-28 / 1ST ST / 63RD ST. | 1.6 miles |
|  | 7: Turn RIGHT onto RAILROAD AVE. | 0.2 miles |
|  | 8: End at 401 Railroad Ave
West Des Moines, IA 50265, US | |

Total Est. Time: 12 minutes

Total Est. Distance: 6.02 miles

