





State Health Department

Directions

Distance

Total Est. Time: 6 minutes

Total Est. Distance: 2.15 miles

- | Directions | Distance |
|--|------------|
| START 1: Start out going EAST on WOODLAND AVE toward 14TH ST. | 0.2 miles |
|  2: Turn RIGHT onto 10TH ST. | 0.1 miles |
|  3: Turn LEFT onto LOCUST ST. | 0.5 miles |
|  4: Turn LEFT onto 2ND AVE. | <0.1 miles |
|  5: Turn RIGHT onto GRAND AVE. | 0.9 miles |
|  6: Turn RIGHT onto E 12TH ST. | 0.1 miles |
| END 7: End at 321 E 12th St
Des Moines, IA 50319-1002, US | |

Total Est. Time: 6 minutes

Total Est. Distance: 2.15 miles

