










State Medical Examiner

Directions

Distance

Total Est. Time: 17 minutes

Total Est. Distance: 12.55 miles

- | | | |
|--|---|-----------|
|  | 1: Start out going EAST on WOODLAND AVE toward 14TH ST. | 0.2 miles |
|  | 2: Turn RIGHT onto 10TH ST. | 0.1 miles |
|  | 3: Turn LEFT onto LOCUST ST. | 0.5 miles |
|  | 4: Turn LEFT onto 2ND AVE. | 3.3 miles |
|  | 5: Merge onto I-235 E. | 6. miles |
|  | 6: Merge onto I-35 N. | 3.1 miles |
|  | 7: Take the IA-160 W exit- EXIT 90- toward ANKENY INDUSTRIAL AREA / BONDURANT. | 0.3 miles |
|  | 8: Turn LEFT onto SE ORALABOR RD / IA-160 W / CR-F38 W / NE 78TH AVE. Continue to follow SE ORALABOR RD / IA-160 W. | 1.3 miles |
| | 9: Go past intersection of S ANKENY BLVD / US-69 N. and you will take the first RIGHT (it will be across the street from a new development that is a gated community). | |
| | 10: Look for Iowa Laboratory Facility entrance, turn here into the main parking lot of the Iowa Labs. Enter the laboratory facility building and proceed to the Sate medical Examiner's office | |
|  | 11: End at 2250 S Ankeny Blvd
Ankeny, IA 50023-9093, US | |

Total Est. Time: 17 minutes

Total Est. Distance: 12.55 miles

